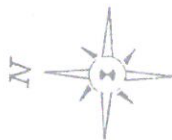




Lake Michigan ↑



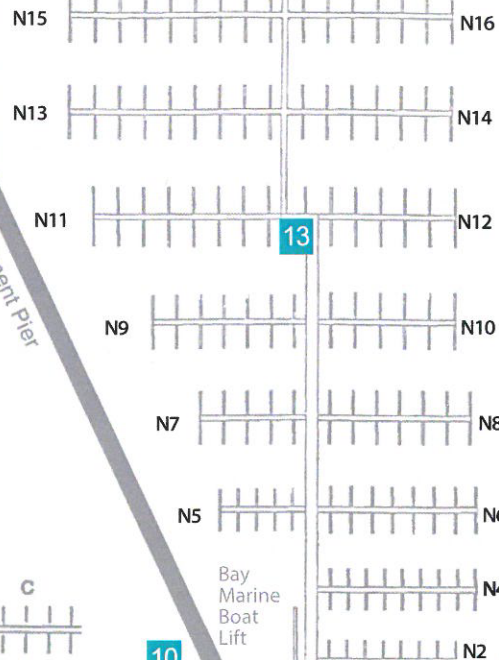
CHANNEL

To Larsen Marine via Boat

NORTH HARBOR

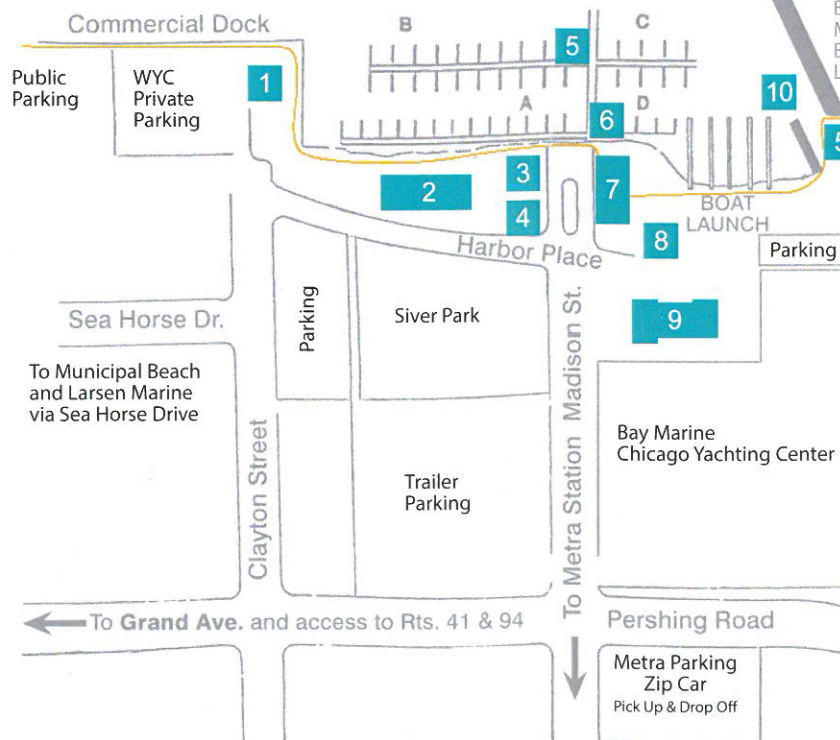
SOUTH HARBOR - NORTH PIER

ODD # SLIPS - EAST SIDE
EVEN # SLIPS - WEST SIDE



SOUTH HARBOR - SOUTH PIER

ODD # SLIPS - EAST SIDE
EVEN # SLIPS - WEST SIDE



Bay Marine Boat Lift

BOAT LAUNCH

Parking

Bay Marine Chicago Yachting Center

11

South Harbor Entrance

Parking area for slips

NUMBERED SQUARES ON MAP

- | | |
|--|--|
| 1. Waukegan Yacht Club / Restaurant | 10. ADA Canoe/Kayak Launch |
| 2. Outdoor Bar & Music: <i>Green Town on the Rocks</i> | 11. Chicago Yachting Center Office |
| 3. Dockside Dogs | 12. Harbor Maintenance Building |
| 4. Dockside Ice Cream | 13. Restrooms & Showers |
| 5. Fish Cleaning Stations | 14. Waukegan Harbor Marina Office |
| 6. Restrooms & Showers | Ice, Snacks & Beverages, Lounge, Ship Store |
| 7. Dockside Deli | Restrooms & Showers, Laundry Facilities, Bikes |
| 8. U.S. Coast Guard Auxiliary | 15. Restrooms |
| 9. Teece Building (A) Perfect Imperfection | 16. Fuel & Dock Pumpouts |
| (B) Bristol Boat Service | 17. Pickle Ball Court |
| (C) Denison Yacht Sales | 18. Harbor Walk |