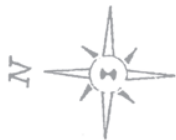


Lake Michigan ↑



CHANNEL

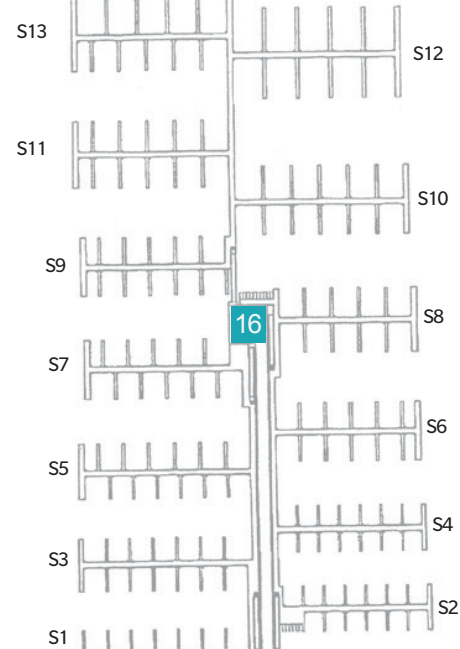
SOUTH HARBOR - NORTH PIER

ODD # SLIPS - EAST SIDE
EVEN # SLIPS - WEST SIDE



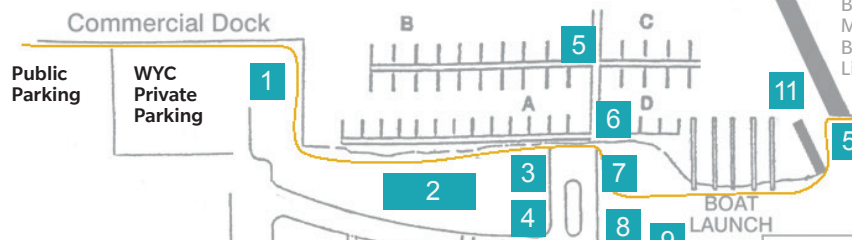
SOUTH HARBOR - SOUTH PIER

ODD # SLIPS - EAST SIDE
EVEN # SLIPS - WEST SIDE



To Larsen Marine via Boat

NORTH HARBOR



Bay Marine Boat Lift

Parking area for slips

NUMBERED SQUARES ON MAP

- | | |
|-------------------------------|--|
| 1. Waukegan Yacht Club | 12. Chicago Yachting Center Office |
| 2. Harbor's Edge | 13. Harbor Maintenance Building |
| 3. Dockside Dogs | 14. Restrooms & Showers |
| 4. Dockside Ice Cream | 15. Waukegan Harbor Marina Office
Ice, Snacks & Beverages, Lounge,
Restrooms & Showers,
Ship Store & Laundry Facilities, Bicycles |
| 5. Fish Cleaning Stations | 16. Restrooms |
| 6. Restrooms & Showers | 17. Fuel & Dock Pumpouts |
| 7. Salmon Stop East | 18. Pickle Ball Court |
| 8. Dockside Deli | 19. Harbor Walk |
| 9. U.S. Coast Guard Auxiliary | |
| 10. Teece Building | |
| 11. ADA Canoe/Kayak Launch | |

Bay Marine Chicago Yachting Center

12

13

Sea Horse Dr.

To Municipal Beach and Larsen Marine via Sea Horse Drive

Clayton Street

Harbor Place

To Metra Station Madison St.

Pershing Road

South Harbor Entrance

To Belvidere St. and access to Rts. 41 & 94

Metra Parking Zip Car Pick Up & Drop Off

To Grand Ave. and access to Rts. 41 & 94